federal register

Wednesday
September 5, 1979

Part II

Department of Energy

Proposed Designation of Processing Sites and Establishment of Priorities Under the Uranium Mill Tailings Radiation Control Act 1978

DEPARTMENT OF ENERGY

Proposed Designation of Processing Sites and Establishment of Priorities Under the Uranium Mill Tailings Radiation Control Act of 1978 (Pub. L. 95-604)

AGENCY: Department of Energy.

ACTION: Notice of proposed designation of processing sites and establishment of priorities as required by Section 102 of Pub. L. 95-604, Uranium Mill Tailings Radiation Control Act of 1978, enacted on Novembr 8, 1978.

SUMMARY: The purpose of the Uranium Mill Tailings Radiation Control Act of 1978 is to provide, in cooperation with interested states, Indian tribes, and persons who own or control inactive mill tailings sites, a program of assessment and remedial action at these sites to stablize and control the tailings in a safe and environmentally sound manner and to minimize or eliminate radiation health hazards. Where appropriate, the program may include the reprocessing of tailings to extract residual uranium and other mineral values.

Consistent with the provisions of Section 102(a)(1) of Public Law 95-604, the Secretary of Energy shall, no later than November 8, 1979, designate processing sites for remedial action at or near the following locations:

Salt Lake City, Utah
Green River, Utah
Mexican Hat, Utah
Durango, Colorado
Grand Junction, Colorado
Rifle, Colorado (two sites)
Gunnison, Colorado
Naturita, Colorado
Maybell, Colorado
Slick Rock, Colorado (two sites)
Shiprock, New Mexico
Ambrosia Lake, New Mexico
Riverton, Wyoming
Converse County, Wyoming
Lakeview, Oregon
Falls City, Texas
Tuba City, Arizona
Monument Valley, Arizona
Lowman, Idaho
Canonsburg, Pennsylvania

As part of his designation, the Secretary shall determined the boundaries of each designated processing site. This notice announces the proposed designation of 22 processing sites for remedial action and includes the site boundaries. These 22 sites are listed, along with their respective boundary descriptions, in Appendix A.

Additionally, by November 8, 1979, the Secretary is obliged to assess the potential health hazard to the public from the residual radioactive materials at designated processing sites and to establish priorities for carrying out remedial action at each site. In establishing priorities, the Secretary shall rely primarily on the advice of the Administrator of the Environmental Protection Agency. The proposed priority ranking for the 22 sites is given in Appendix B.

DATE: Request comments be received concerning the proposed designation of these processing sites and establishment of site priorities on or before September 15, 1979.

ADDRESS FOR COMMENTS AND FURTHER INFORMATION: Dr. William E. Mott, Director, Environmental Control Technology Division, Office of the Assistant Secretary for Environment, U.S. Department of Energy, Washington, D.C. 20545, telephone: (301) 353-3016.

Issued in Washington, D.C. this 22nd day of August 1979.

Ruth C. Clusen,

Assistant Secretary for Environment.

BILLING CODE 6450-01-M

Ford, Bacon & Davis Utah Inc.

Appendix A—Proposed Site Designations and Boundary Descriptions

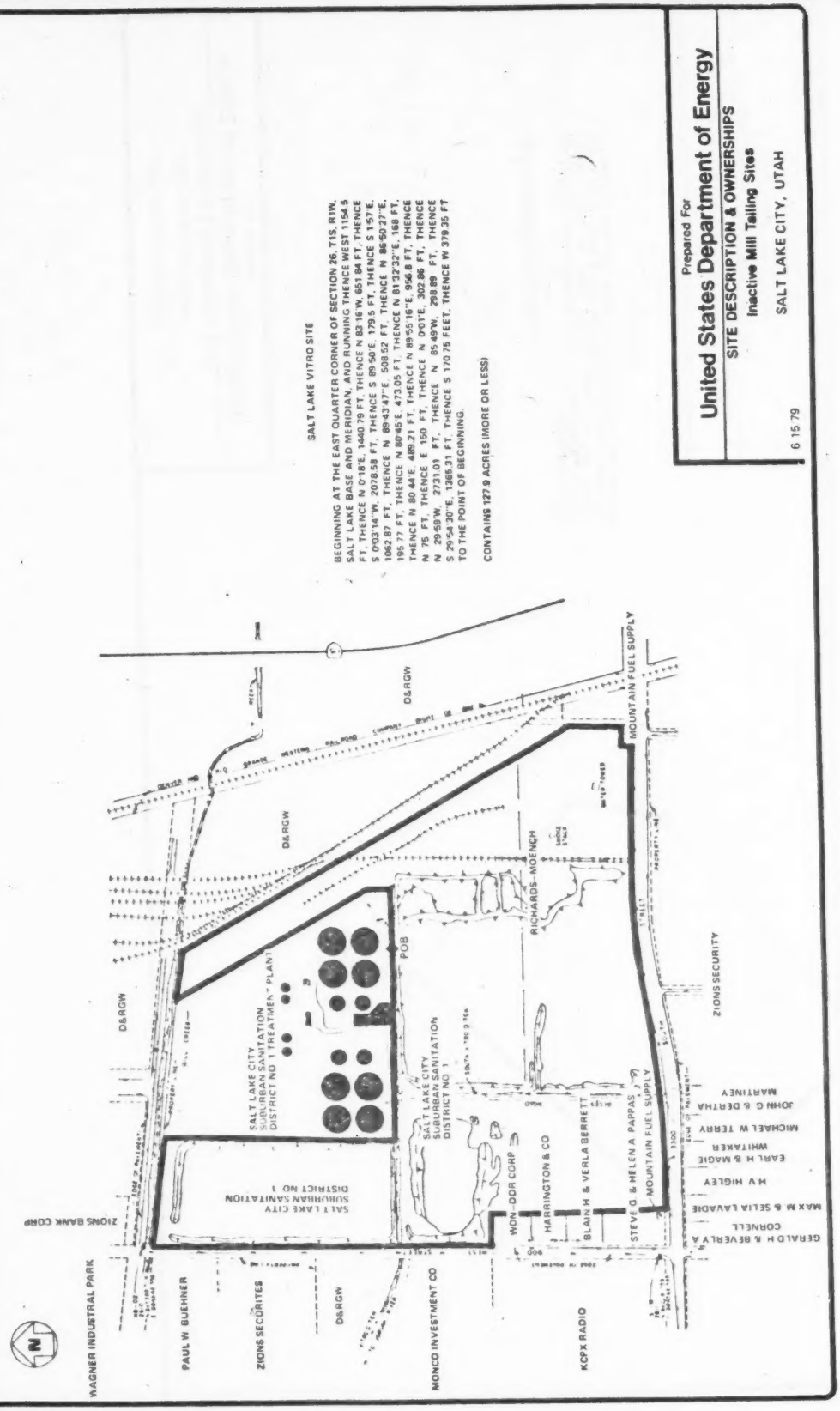

Ford, Bacon & Davis Utah, Inc.

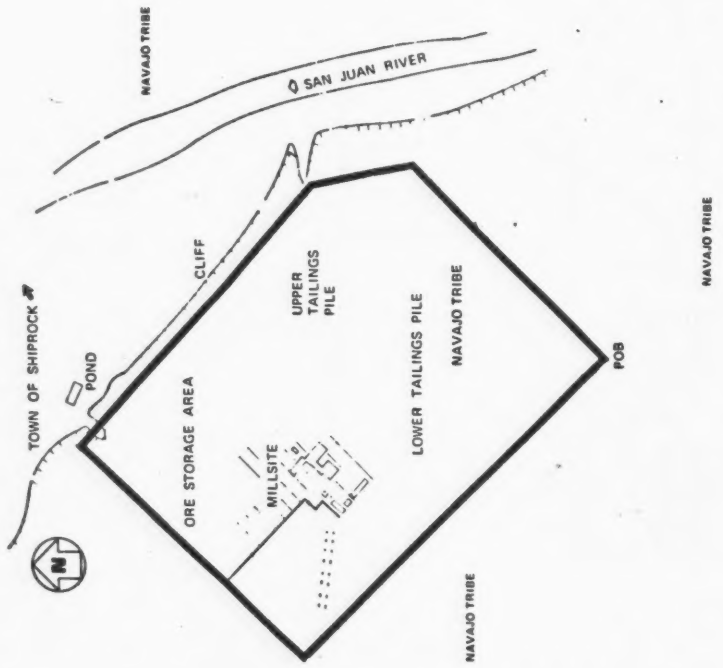

SHIPROCK SITE

BEGINNING AT A POINT WHICH LIES N43°52'30"W, 1355.3 FT FROM THE S.E. CORNER OF SECTION 36, T30N, R18W, N.M.P.M. AND RUNNING THENCE N45°00'W, 2925 FT, THENCE N45°00'E, 1993.71 FT, THENCE S52°35'E, 2376.3 FT, THENCE S7°47'53"E, 715 FT, THENCE S45°00W, 1875 FT TO THE POINT OF BEGINNING.

CONTAINS 143.6 ACRES (MORE OR LESS)

Prepared For

United States Department of Energy

SITE DESCRIPTION & OWNERSHIPS

Inactive Mill Tailing Sites

SHIPROCK, NEW MEXICO

6 15 79

Ford, Bacon & Davis Utah Inc.

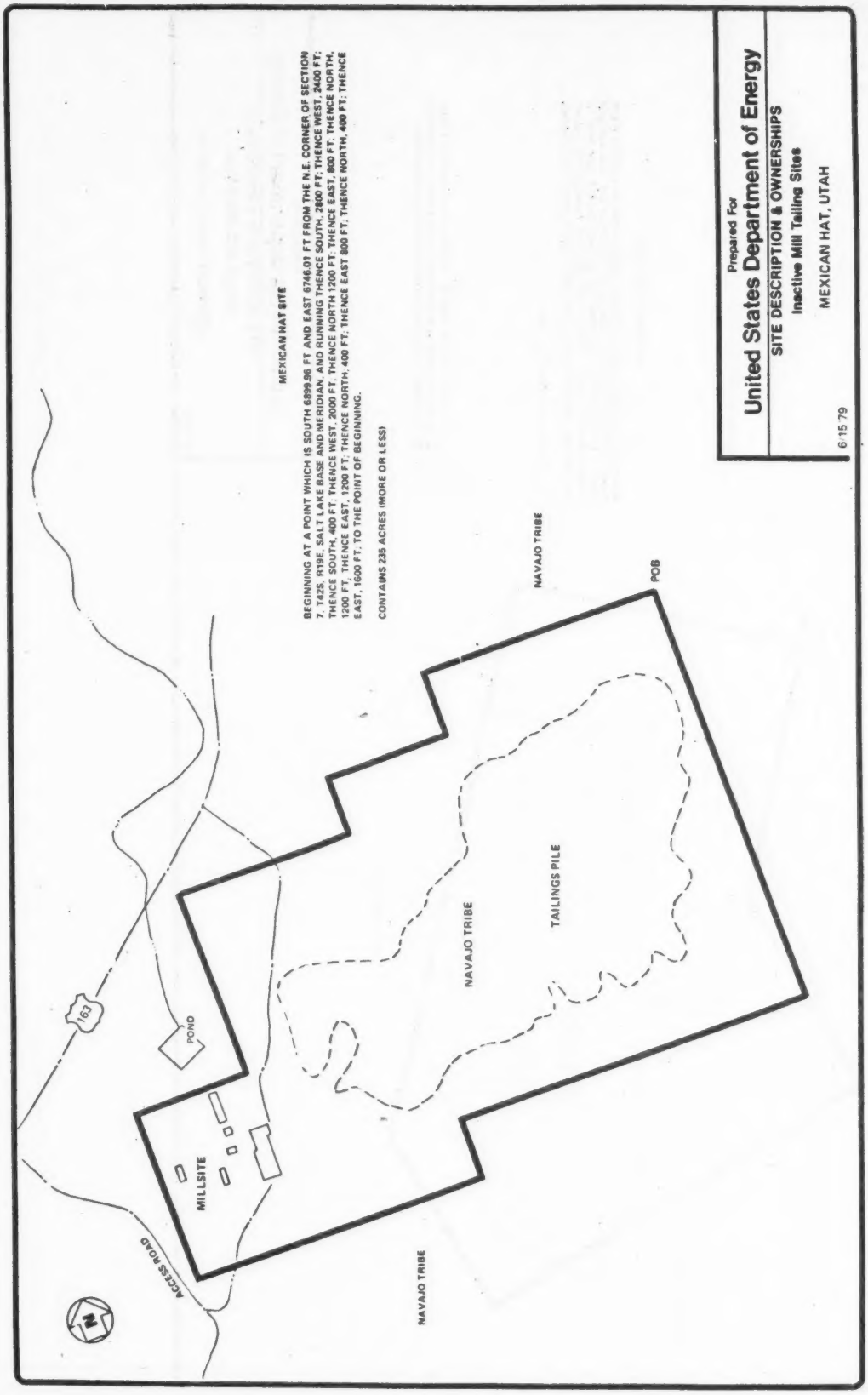

Ford, Bacon & Davis Utah, Inc.

MONUMENT VALLEY SITE

BEGINNING AT A POINT WHICH IS N 50°E, 1025 FT FROM AN ARIZONA STATE PLANE COORDINATE GRID LOCATION IN THE CENTER OF THE "NEW TAILINGS PILE" AS N = 2,158,200 & E = 587,900 AND RUNNING THENCE S 3°E, 1300 FT; THENCE S 87°W, 2541.84 FT, THENCE N 50°W, 868.67 FT, THENCE N 40°E, 1900 FT; THENCE S 50°E, 1000 FT, THENCE N 87°E, 1150 FT TO THE POINT OF BEGINNING.

CONTAINS 101 ACRES (MORE OR LESS)

NOTE:

*CENTER OF TAILINGS PILE LOCATED BY ARIZONA DEPARTMENT OF HIGHWAYS FROM CONTROLLED AERIAL PHOTOGRAPHY. SAID POINT LYING S 89°50'W, 14,130 FT (MORE OR LESS) FROM THE COMBS RIDGE CONTROL MONUMENT.

Prepared For

United States Department of Energy

SITE DESCRIPTION & OWNERSHIPS

Inactive Mill Tailing Sites

MONUMENT VALLEY, ARIZONA

6.15.79

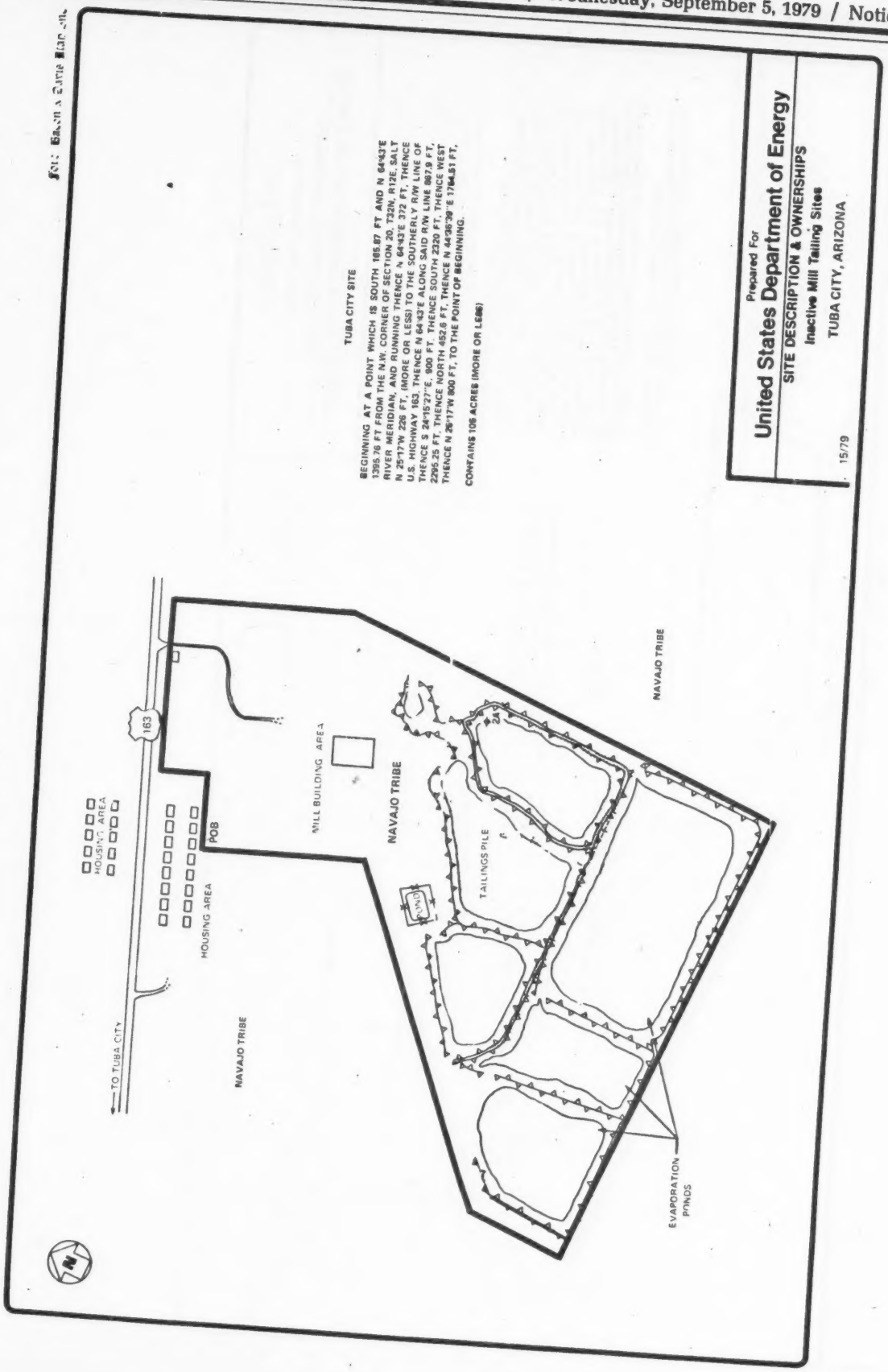
TUBA CITY SITE
BEGINNING AT A POINT WHICH IS SOUTH 165.87 FT AND N 64°43'E 1395.76 FT FROM THE N.W. CORNER OF SECTION 20, T32N, R12E, SALT RIVER MERIDIAN, AND RUNNING THENCE N 64°43'E 372 FT, THENCE N 25°17'W 228 FT, (MORE OR LESS) TO THE SOUTHERLY R/W LINE OF U.S. HIGHWAY 163, THENCE N 64°43'E ALONG SAID R/W LINE 887.9 FT, THENCE S 24°15'27"E, 900 FT, THENCE SOUTH 2320 FT, THENCE WEST 2295.25 FT, THENCE NORTH 452.8 FT, THENCE N 44°36'39"E 1754.51 FT, THENCE N 25°17'W 800 FT, TO THE POINT OF BEGINNING.
CONTAINS 106 ACRES (MORE OR LESS)
Prepared For
United States Department of Energy
SITE DESCRIPTION & OWNERSHIPS
Inactive Mill Tailing Sites
TUBA CITY, ARIZONA
15/79
HOUSING AREA
TO TUBA CITY
163
HOUSING AREA
POB
NAVAJO TRIBE
MILL BUILDING AREA
NAVAJO TRIBE
POND
TAILINGS PILE
NAVAJO TRIBE
EVAPORATION PONDS
N

Ford, Bacon & Davis Utah Inc.

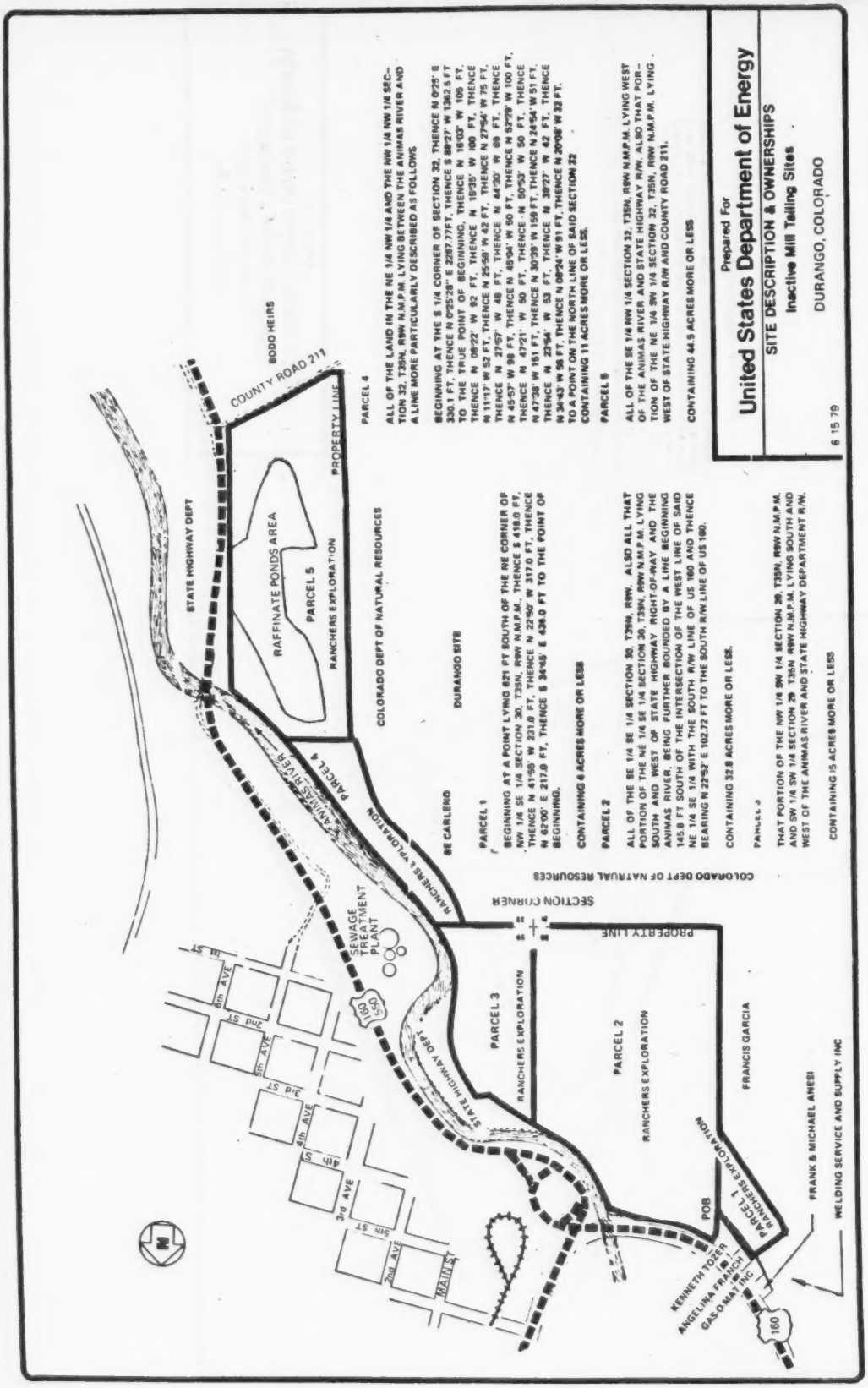

Forb, Bacon & Davis Lith. Inc.

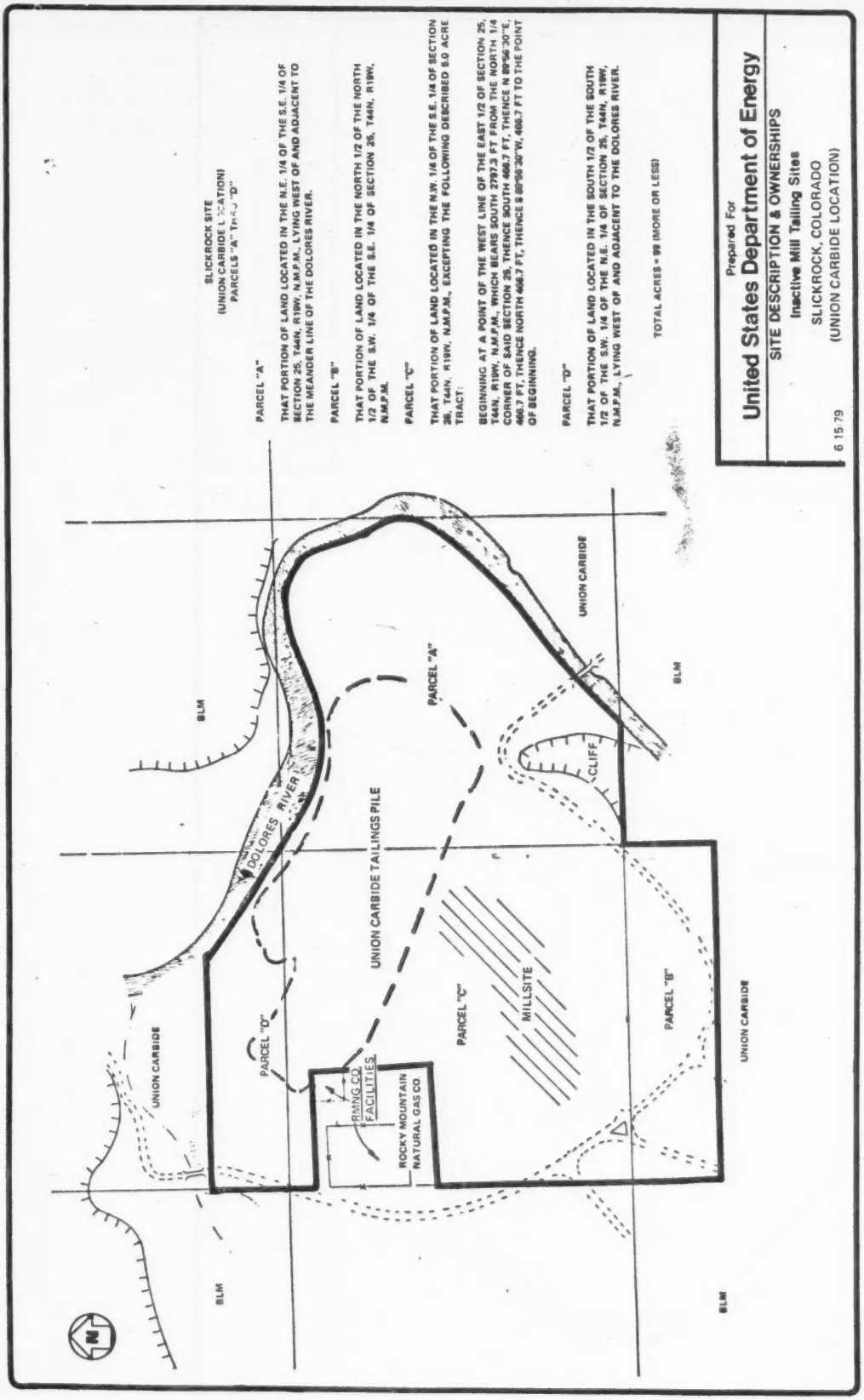

Joes Bacon & Davis Blair, Inc.

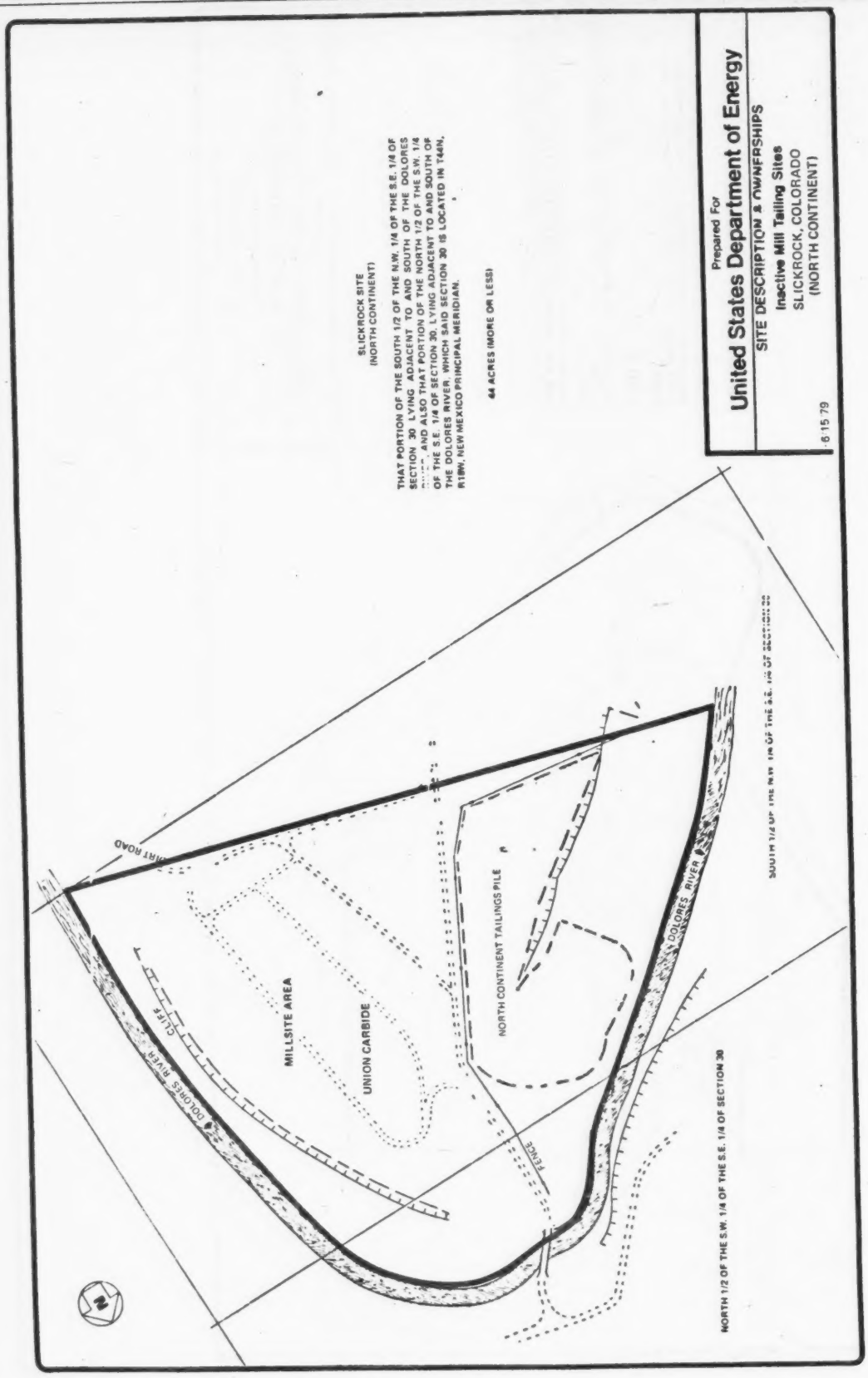

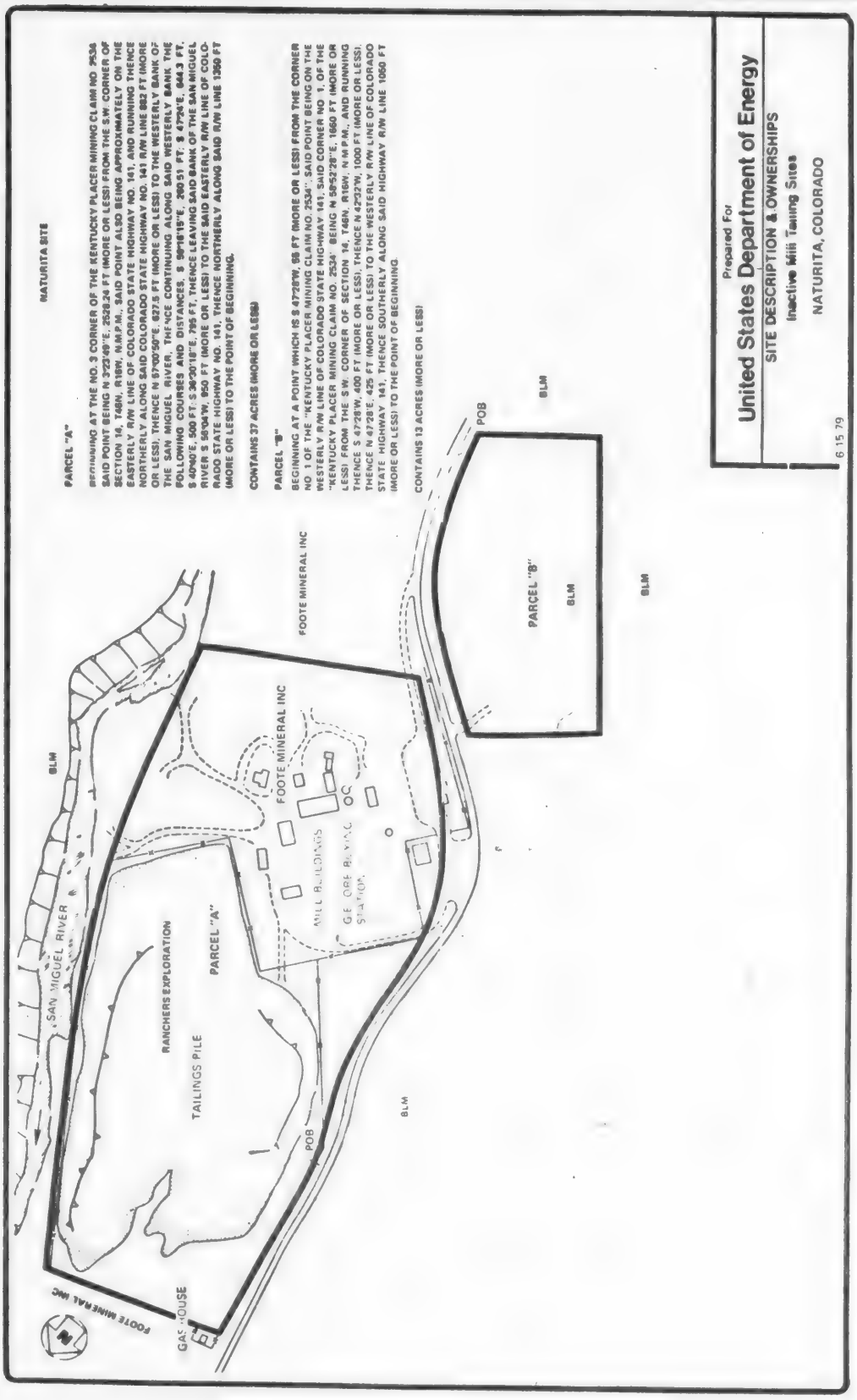
NATURITA SITE
PARCEL "A"
BEGINNING AT THE NO. 3 CORNER OF THE KENTUCKY PLACER MINING CLAIM NO 2534 SAID POINT BEING N 3°23'49"E, 2528.24 FT (MORE OR LESS) FROM THE S.W. CORNER OF SECTION 14, T46N, R16W, N.M.P.M., SAID POINT ALSO BEING APPROXIMATELY ON THE EASTERLY R/W LINE OF COLORADO STATE HIGHWAY NO. 141, AND RUNNING THENCE NORTHERLY ALONG SAID COLORADO STATE HIGHWAY NO. 141 R/W LINE 882 FT (MORE OR LESS), THENCE N 67°00'50"E, 827.5 FT (MORE OR LESS) TO THE WESTERLY BANK OF THE SAN MIGUEL RIVER, THENCE CONTINUING ALONG SAID WESTERLY BANK, THE FOLLOWING COURSES AND DISTANCES, S 56°16'15"E, 269.51 FT, S 47°24'E, 644.3 FT, S 40°40'E, 500 FT, S 36°20'18"E, 795 FT, THENCE LEAVING SAID BANK OF THE SAN MIGUEL RIVER S 54°04'W, 850 FT (MORE OR LESS) TO THE SAID EASTERLY R/W LINE OF COLORADO STATE HIGHWAY NO. 141, THENCE NORTHERLY ALONG SAID R/W LINE 1360 FT (MORE OR LESS) TO THE POINT OF BEGINNING.
CONTAINS 37 ACRES (MORE OR LESS)
PARCEL "B"
BEGINNING AT A POINT WHICH IS S 47°28'W, 59 FT (MORE OR LESS) FROM THE CORNER NO 1 OF THE "KENTUCKY PLACER MINING CLAIM NO. 2534", SAID POINT BEING ON THE WESTERLY R/W LINE OF COLORADO STATE HIGHWAY 141, SAID CORNER NO 1, OF THE "KENTUCKY PLACER MINING CLAIM NO. 2534" BEING N 58°52'28"E, 1660 FT (MORE OR LESS) FROM THE S.W. CORNER OF SECTION 14, T46N, R16W, N.M.P.M., AND RUNNING THENCE S 47°28'W, 400 FT (MORE OR LESS), THENCE N 42°32'W, 1000 FT (MORE OR LESS), THENCE N 47°28'E, 425 FT (MORE OR LESS) TO THE WESTERLY R/W LINE OF COLORADO STATE HIGHWAY 141, THENCE SOUTHERLY ALONG SAID HIGHWAY R/W LINE 1060 FT (MORE OR LESS) TO THE POINT OF BEGINNING.
CONTAINS 13 ACRES (MORE OR LESS)
Prepared For
United States Department of Energy
SITE DESCRIPTION & OWNERSHIPS
Inactive Mill Tailing Sites
NATURITA, COLORADO
6 15 79
BLM
SAN MIGUEL RIVER
RANCHERS EXPLORATION
TAILINGS PILE
PARCEL "A"
FOOTE MINERAL INC
MILL BUILDINGS
ORE BIN & STATION
POB
GAS HOUSE
PARCEL "B"
N

Ford, Bacon & Davis Utah Inc

GRAND JUNCTION SITE

BEGINNING AT A POINT WHICH IS S 0°18'54"E, 1981.92 FROM A CITY MONUMENT MARKING THE N.E. CORNER OF SECTION 23, T1S, R1W, UTE MERIDIAN, CITY OF GRAND JUNCTION, STATE OF COLORADO AND RUNNING THENCE N 89°56'27"E, 664.48 FT. THENCE NORTH 67 FT. THENCE EAST 253 FT. THENCE SOUTH 144 FT. THENCE EAST 412 FT. THENCE NORTH ALONG THE EAST LINE OF 15TH STREET 1087 FT. THENCE EAST 770 FT. THENCE NORTH ALONG THE WEST LINE OF "PLEASANT VIEW SUBDIVISION". THENCE SOUTH (MORE OR LESS) TO THE WEST LINE OF "PLEASANT VIEW SUBDIVISION" THENCE EAST ALONG THE SOUTH BOUNDARY OF SAID ALONG SAID WEST LINE 830 FT. THENCE EAST ALONG THE SOUTH BOUNDARY OF SAID SUBDIVISION 530 FT TO THE WEST R/W LINE OF 27 1/2 ROAD, THENCE SOUTH ALONG SAID R/W LINE 480 FT (MORE OR LESS). THENCE WEST 640 FT. THENCE SOUTH 850 FT (MORE OR LESS), TO THE NORTH BANK OF THE COLORADO RIVER THENCE WESTERLY ALONG SAID NORTH BANK 3350 FT (MORE OR LESS) TO THE EXISTING CITY LIMITS LINE OF GRAND JUNCTION. THENCE N 0°03'30"E, ALONG SAID CITY LIMITS 1112.16 FT. THENCE S 89°14'53"E, 1318.19 FT TO THE POINT OF BEGINNING.

CONTAINS 105 ACRES (MORE OR LESS)

Prepared For

United States Department of Energy

SITE DESCRIPTION & OWNERSHIPS

Inactive Mill Tailing Sites

GRAND JUNCTION, COLORADO

6/15/79

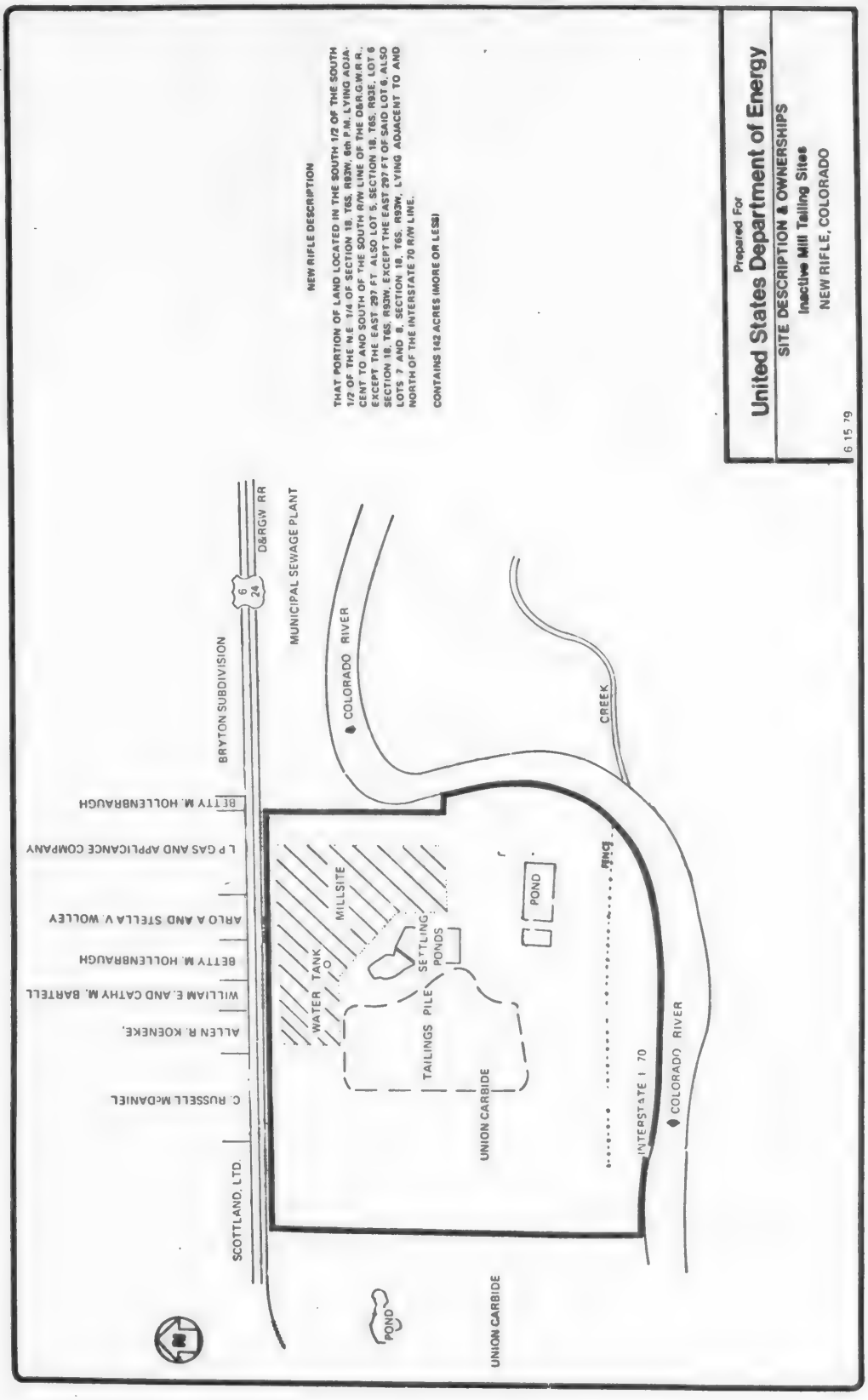
Ford, Bacon & Davis Utah Inc
NEW RIFLE DESCRIPTION
THAT PORTION OF LAND LOCATED IN THE SOUTH 1/2 OF THE SOUTH 1/2 OF THE N.E. 1/4 OF SECTION 18, T6S, R93W, 6th P.M. LYING ADJACENT TO AND SOUTH OF THE SOUTH R/W LINE OF THE D&R.G.W.R.R., EXCEPT THE EAST 297 FT. ALSO LOT 5, SECTION 18, T6S, R93E. LOT 6 SECTION 18, T6S, R93W, EXCEPT THE EAST 297 FT OF SAID LOT 6. ALSO LOTS 7 AND 8, SECTION 18, T6S, R93W, LYING ADJACENT TO AND NORTH OF THE INTERSTATE 70 R/W LINE.
CONTAINS 142 ACRES (MORE OR LESS)
Prepared For
United States Department of Energy
SITE DESCRIPTION & OWNERSHIPS
Inactive Mill Tailing Sites
NEW RIFLE, COLORADO
6 15 79
BRYTON SUBDIVISION
6
24
D&RGW RR
MUNICIPAL SEWAGE PLANT
COLORADO RIVER
CREEK
BETTY M. HOLLENBRAUGH
L P GAS AND APPLICANCE COMPANY
ARLO A AND STELLA V. WOLLEY
BETTY M. HOLLENBRAUGH
WILLIAM E. AND CATHY M. BARTELL
ALLEN R. KOENEKE.
C. RUSSELL McDANIEL
SCOTTLAND, LTD.
WATER TANK
MILLSITE
SETTLING PONDS
TAILINGS PILE
UNION CARBIDE
POND
FING
INTERSTATE I 70
COLORADO RIVER
POND
UNION CARBIDE

Jones Brown & Davis Blue Inc

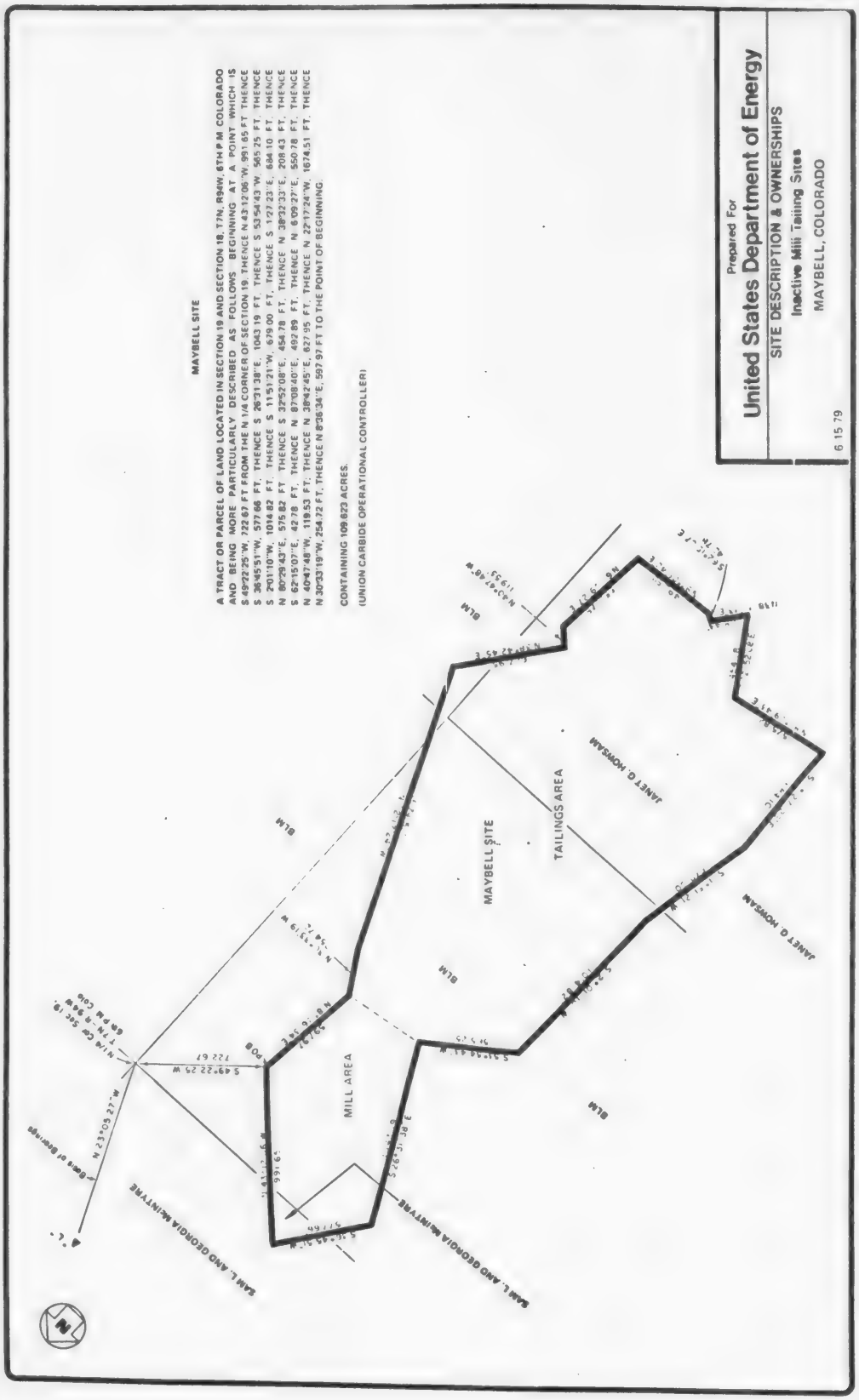

Jorb. Bacon & Davis Stab. Inc

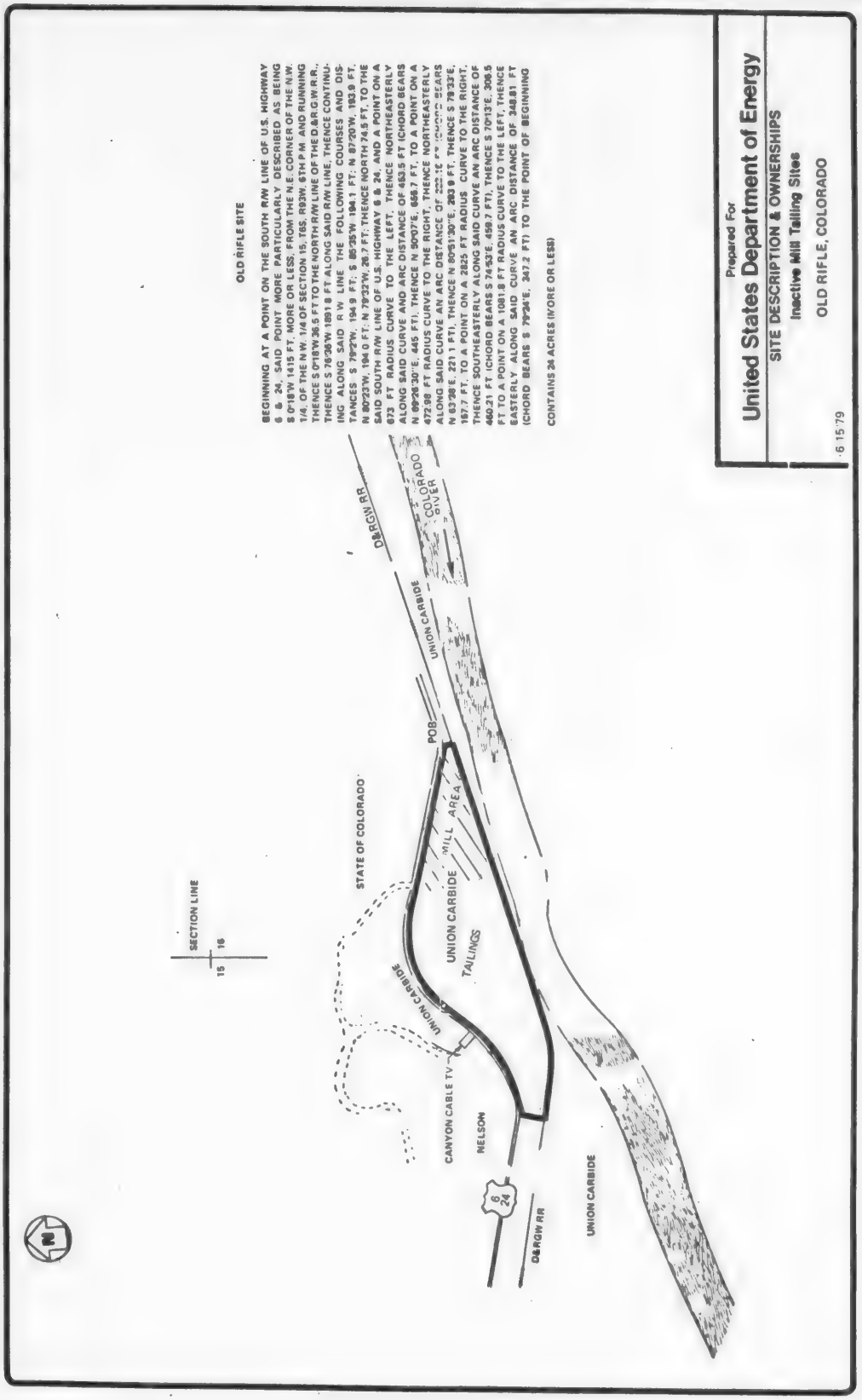

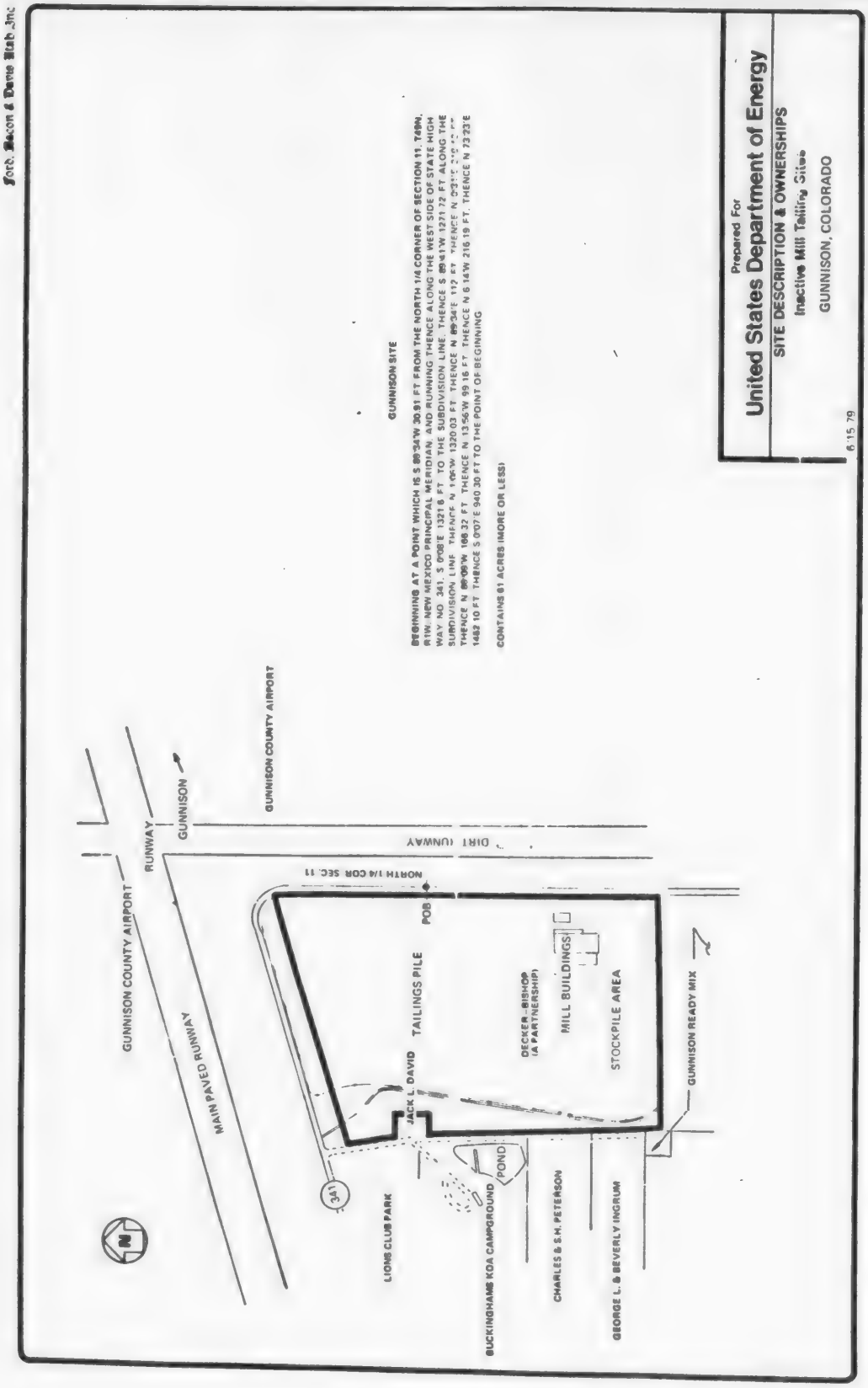

Forb, Bacon & Davis Blab Inc

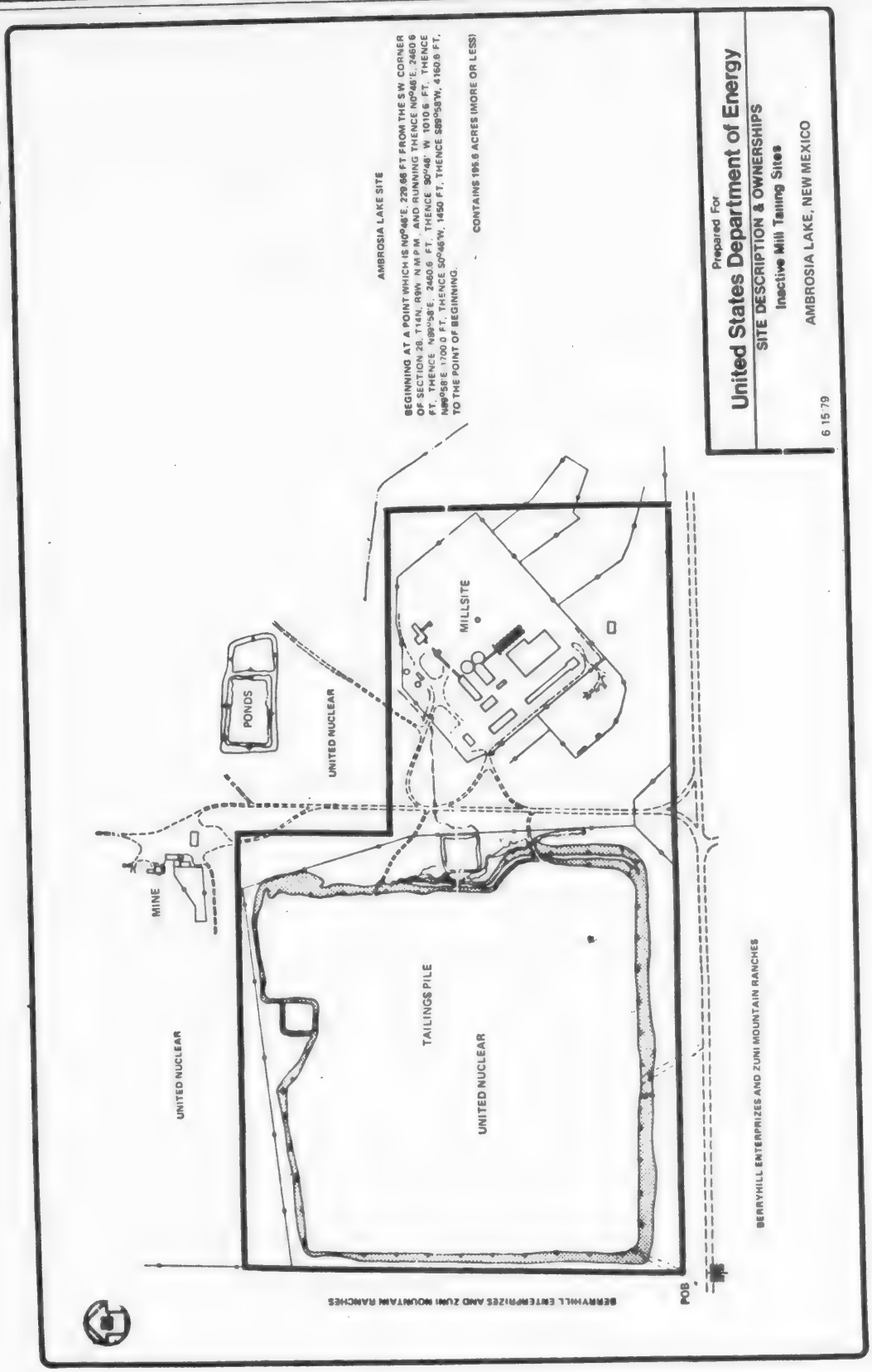

Jorb, Bacon & Dave Stab Inc

GREEN RIVER SITE
(PARCELS 1 THRU 4)

PARCEL 1

THAT PORTION OF LAND LOCATED IN THE S W 1/4 OF THE S E 1/4 SECTION 15, T21S, R16E, SALT LAKE MERIDIAN LYING ADJACENT TO AND EAST OF A COUNTY ROAD FROM ELGIN TO THE GREEN RIVER MISSLE SITE, AND SOUTH OF THE D & R G W RAILROAD R/W

PARCEL 2

THAT PORTION OF LAND LOCATED IN THE WEST 800 FT OF THE S E 1/4 OF THE S E 1/4 OF SECTION 15, T21S, R16E SALT LAKE MERIDIAN LYING SOUTH OF AND ADJACENT TO THE D & R G W RAILROAD R/W

PARCEL 3

THAT PORTION OF LAND LOCATED IN THE WEST 300 FT OF THE NORTH 1/2 OF THE NORTH 1/2 OF THE N E 1/4 OF THE N E 1/4 OF SECTION 22 T21S, R16E SALT LAKE MERIDIAN

PARCEL 4

THAT PORTION OF LAND LOCATED IN THE NORTH 1/2 OF THE NORTH 1/2 OF THE N/W 1/4 OF THE N E 1/4 OF SECTION 22 T21S R16E SALT LAKE MERIDIAN LYING EAST OF AND ADJACENT TO A COUNTY ROAD FROM ELGIN TO THE GREEN RIVER MISSLE SITE

CONTAINS 39 ACRES (MORE OR LESS)

Prepared For

United States Department of Energy

SITE DESCRIPTION & OWNERSHIPS

Inactive Mill Tailing Sites

GREEN RIVER, UTAH

Ford, Bacon & Davis Utah, Inc

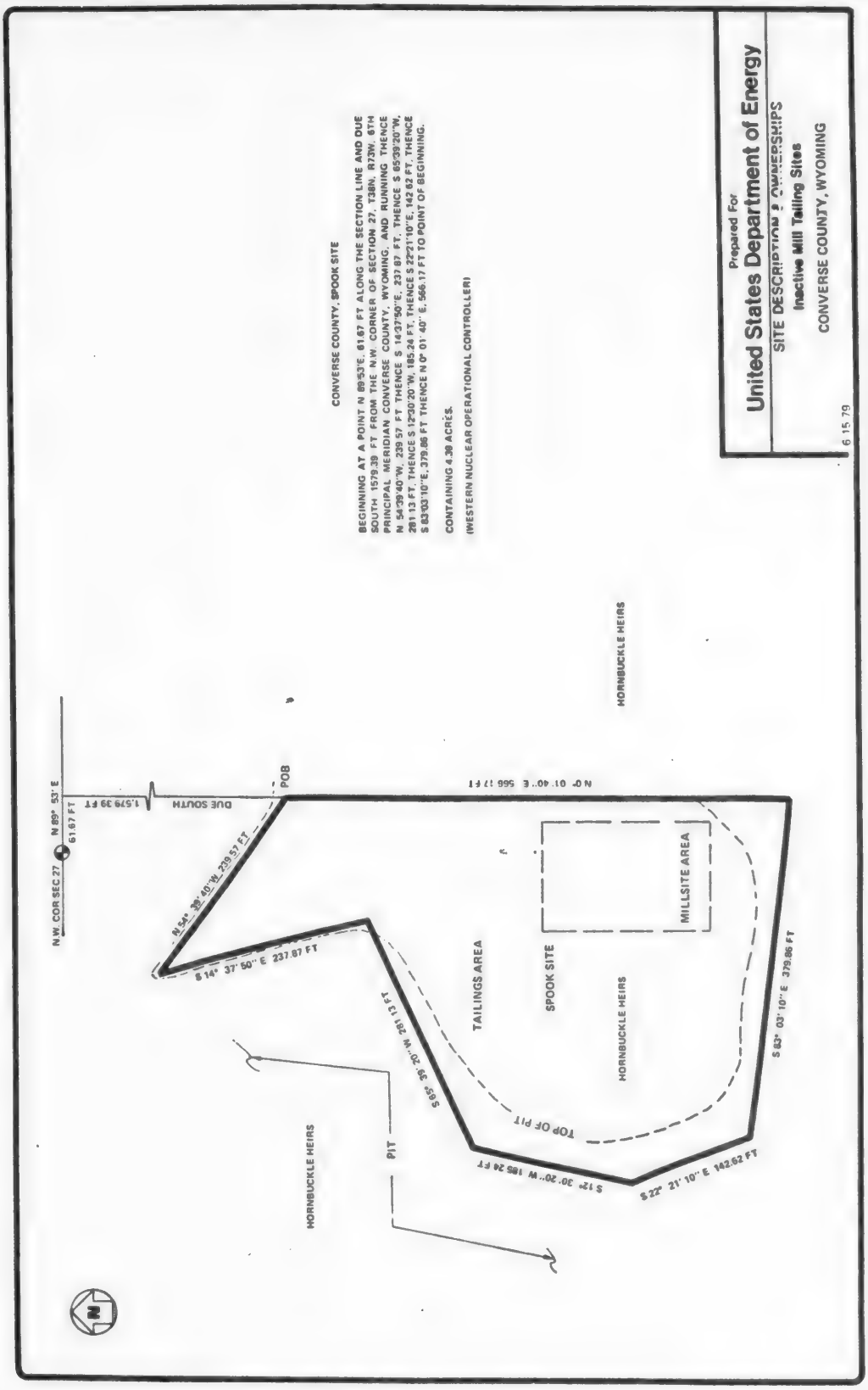
Prepared For
United States Department of Energy
SITE DESCRIPTION & OWNERSHIPS
Inactive Mill Tailing Sites
CONVERSE COUNTY, WYOMING
6 15 79
CONVERSE COUNTY, SPOOK SITE
BEGINNING AT A POINT N 89°53'E, 61.67 FT ALONG THE SECTION LINE AND DUE SOUTH 1579.39 FT FROM THE N.W. CORNER OF SECTION 27, T38N, R73W, 6TH PRINCIPAL MERIDIAN CONVERSE COUNTY, WYOMING, AND RUNNING THENCE N 54°39'40"W, 239.57 FT THENCE S 14°37'50"E, 237.87 FT, THENCE S 85°39'20"W, 281.13 FT, THENCE S 12°30'20"W, 185.24 FT, THENCE S 22°21'10"E, 142.62 FT, THENCE S 83°03'10"E, 379.86 FT THENCE N 0° 01' 40" E, 566.17 FT TO POINT OF BEGINNING.
CONTAINING 4.30 ACRES.
(WESTERN NUCLEAR OPERATIONAL CONTROLLER)
HORNBUCKLE HEIRS
N.W. COR SEC 27
N 89° 53' E
61.67 FT
1,579.39 FT
DUE SOUTH
POB
N 54° 39' 40" W 239.57 FT
S 14° 37' 50" E 237.87 FT
S 85° 39' 20" W 281.13 FT
S 12° 30' 20" W 185.24 FT
S 22° 21' 10" E 142.62 FT
S 83° 03' 10" E 379.86 FT
N 0° 01' 40" E 566.17 FT
TAILINGS AREA
SPOOK SITE
HORNBUCKLE HEIRS
MILLSITE AREA
TOP OF PIT
PIT
HORNBUCKLE HEIRS
N

Ford, Bacon & Davis Utah Inc.

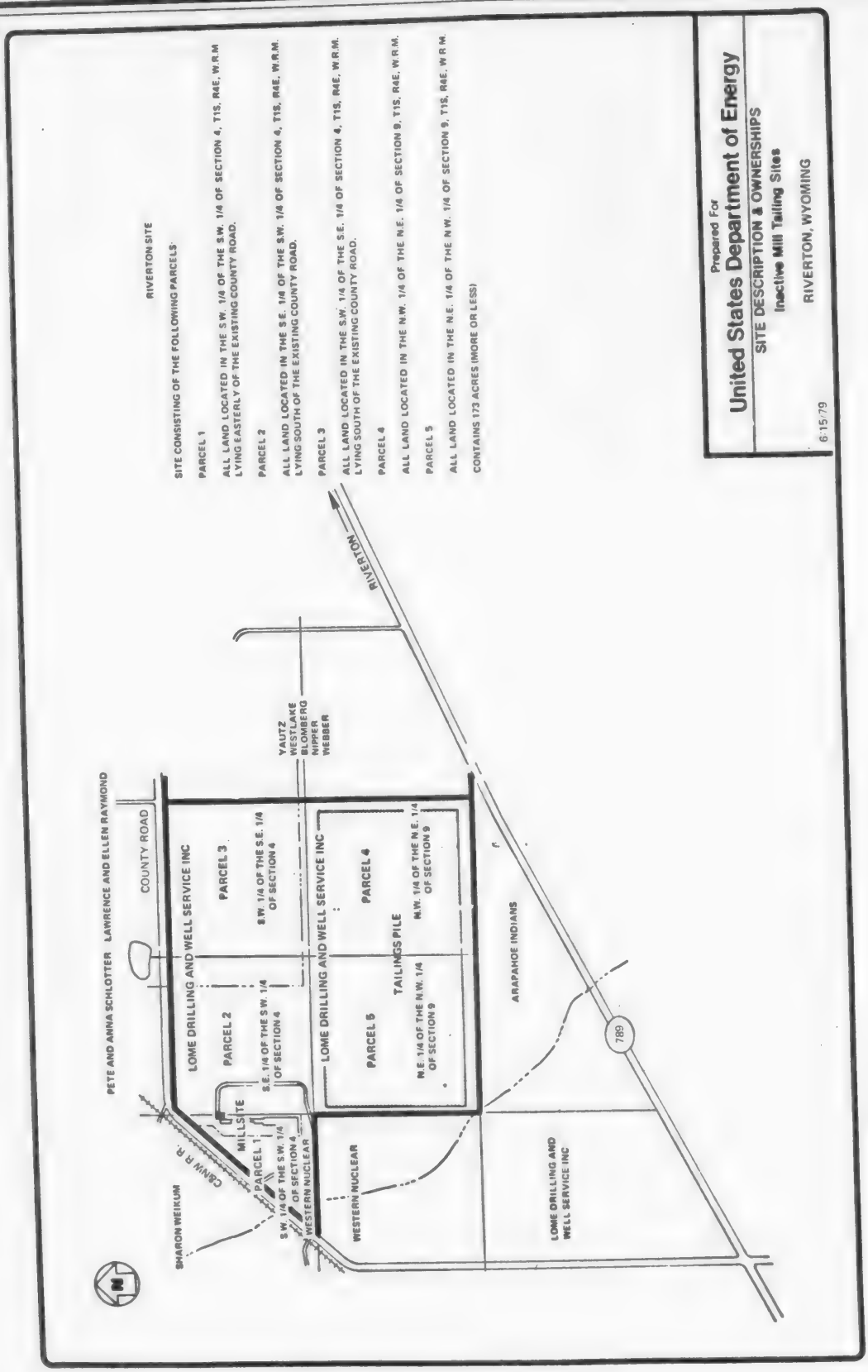

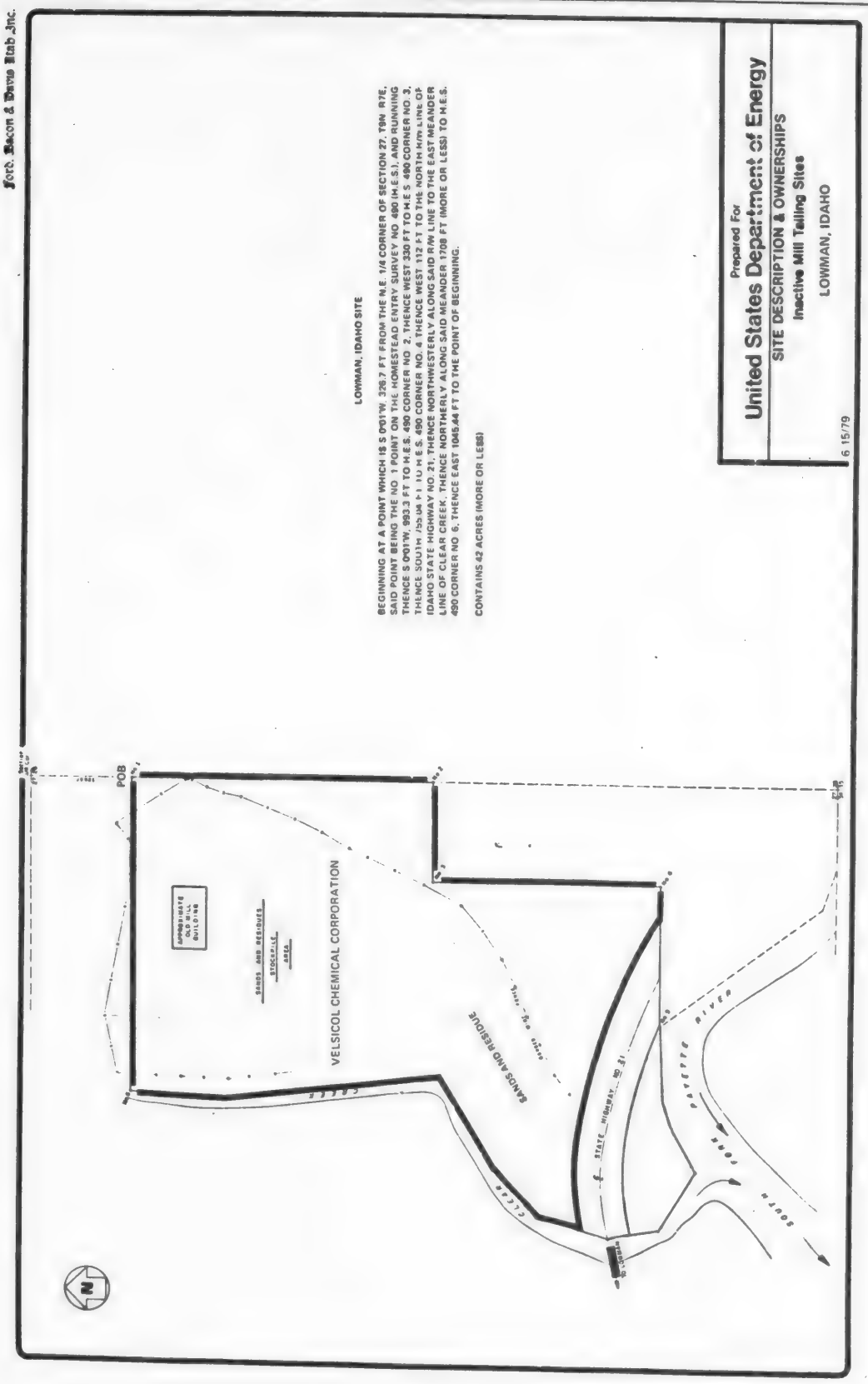
Jones, Bacon & Davis Stab. Inc.
POB
APPROXIMATE OLD MILL BUILDING
SANDS AND RESIDUES STOCKPILE AREA
VELSICOL CHEMICAL CORPORATION
SANDS AND RESIDUE
STATE HIGHWAY NO 31
SALMON RIVER
N
LOWMAN, IDAHO SITE
BEGINNING AT A POINT WHICH IS S 0°01'W, 326.7 FT FROM THE N.E. 1/4 CORNER OF SECTION 27, T9N R7E, SAID POINT BEING THE NO. 1 POINT ON THE HOMESTEAD ENTRY SURVEY NO 480 (H.E.S.), AND RUNNING THENCE S 0°01'W, 993.3 FT TO H.E.S. 490 CORNER NO 2, THENCE WEST 330 FT TO H.E.S. 490 CORNER NO. 3, THENCE SOUTH 755.04 FT TO H.E.S. 490 CORNER NO. 4 THENCE WEST 112 FT TO THE NORTH R/W LINE OF IDAHO STATE HIGHWAY NO. 21, THENCE NORTHWESTERLY ALONG SAID R/W LINE TO THE EAST MEANDER LINE OF CLEAR CREEK, THENCE NORTHERLY ALONG SAID MEANDER 1708 FT (MORE OR LESS) TO H.E.S. 490 CORNER NO. 6, THENCE EAST 1045.44 FT TO THE POINT OF BEGINNING.
CONTAINS 42 ACRES (MORE OR LESS)
Prepared For
United States Department of Energy
SITE DESCRIPTION & OWNERSHIPS
Inactive Mill Tailing Sites
LOWMAN, IDAHO
6 15/79

Fore, Bacon & Davis Hab. Inc.

LAKEVIEW, OREGON

BEGINNING AT A POINT WHICH IS S 1°04'14" W, 2247.78 FT AND S 89°55'06" E, 30.01 FT FROM A SECTION CORNER [illegible] T. 39 S., R. 20 E., & 10, T.39S., R.20E., WILLAMETTE MERIDIAN LAKE COUNTY, OREGON, AND RUNNING THENCE S 89°55'06" E, 1313.00 FT, THENCE S 2°02'26" E, 1098.67 FT, THENCE N 89°25'53" E, 1407.35 FT, THENCE S 39°27'21" E, 1606.23 FT TO THE WESTERLY ROW LINE OF STATE HIGHWAY 395, THENCE ALONG SAID ROW LINE 2159.91 FT THENCE CONTINUING ALONG SAID R/W S 37°41'45" E, 1231.30 FT, THENCE S 89°57'31" W, 480.61 FT THENCE S 0°02'29" E, 424.57 FT THENCE S 89°47'31" W, 379.09 FT THENCE N 60°09'01" W, 1188.62 FT THENCE N 89°53'22" W 419.56 FT THENCE N 39°23'55" W, 983.15 FT, THENCE N 39°32'58" W, 919.91 FT, THENCE S 1°54'34" E, 714.50 FT THENCE S 89°28'22" W, 1083.51 FT, THENCE S 89°22'07" W, 2692.92 FT THENCE N 1°04'14" W, 3050.42 FT TO THE POINT OF BEGINNING.

CONTAINS 257.5 ACRES (MORE OR LESS)

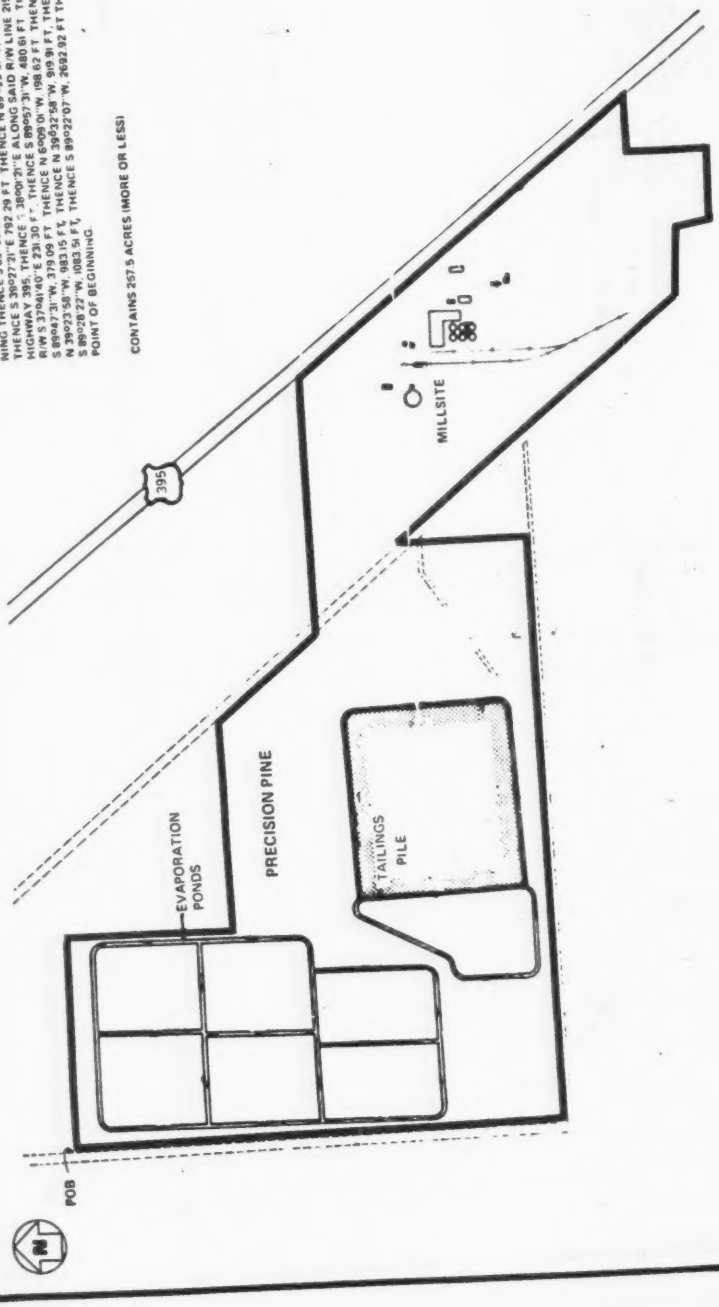

Prepared For
United States Department of Energy
SITE DESCRIPTION & OWNERSHIPS
Inactive Mill Tailing Sites
LAKEVIEW, OREGON
6 15 79

Ford, Bacon & Davis Utah Inc.

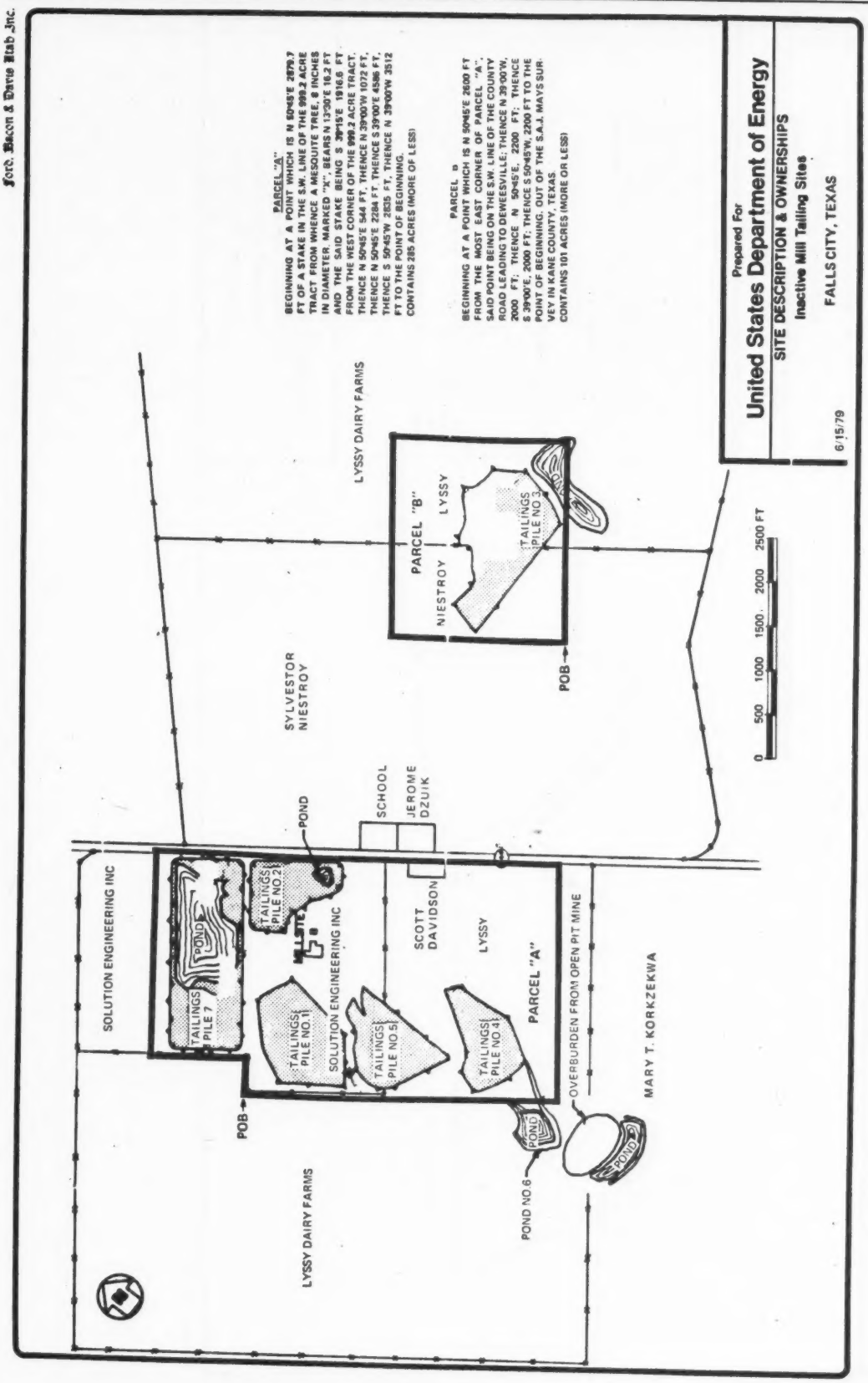

Ford, Bacon & Davis Utah Inc

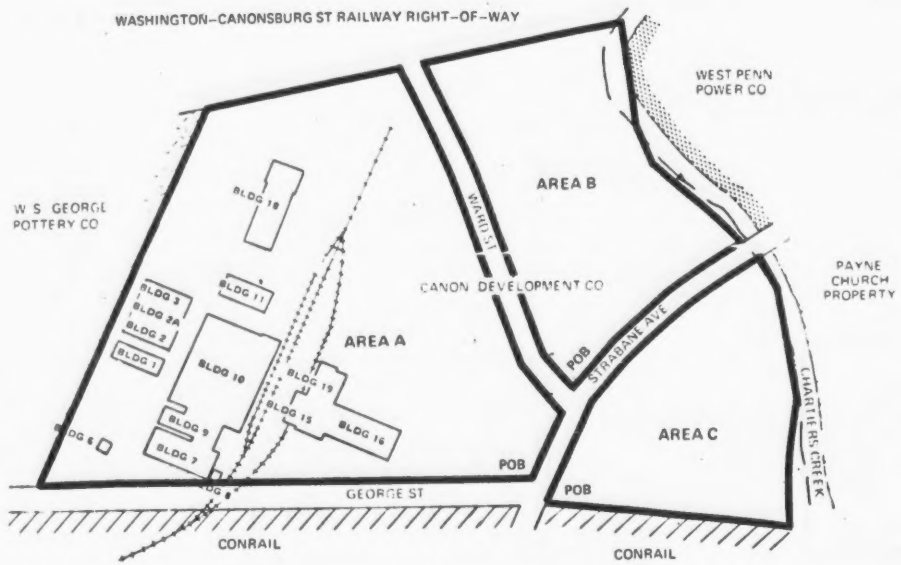

PARCEL "A"

BEGINNING AT A MONUMENT AT THE INTERSECTION OF THE NORTH LINE OF GEORGE STREET AND THE WEST LINE OF STRABANE AVENUE IN THE BOROUGH OF CANONSBURG, PENNSYLVANIA; THENCE ALONG THE NORTH LINE OF GEORGE STREET S 71°15'W, 882.57 FT, THENCE N 5°00'E, 740.22 FT TO A MONUMENT AT THE SOUTH R/W LINE OF THE WASHINGTON-CANONSBURG STREET RAILWAY, THENCE ALONG SAID R/W LINE N 60°34'E, 351.60 FT TO THE WEST LINE OF WARD STREET; THENCE ALONG THE WEST LINE OF WARD STREET S 44°19'E, 222.52 FT, S 38°55'E, 358.68 FT, S 58°52'E, 111.72 FT TO THE WEST LINE OF STRABANE AVENUE; THENCE ALONG THE WEST LINE OF STRABANE AVENUE S 5°00'W, 130.95 FT TO THE POINT OF BEGINNING.

CONTAINS 10.6 ACRES (MORE OR LESS)

PARCEL "B"

BEGINNING AT A POINT AT THE INTERSECTION OF THE EAST LINE OF WARD STREET AND THE WEST LINE OF STRABANE AVENUE IN THE BOROUGH OF CANONSBURG, WASHINGTON COUNTY, PENNSYLVANIA; THENCE ALONG THE EAST LINE OF WARD STREET N 58°52'W, 85.06 FT, N 38°55'W, 353.53 FT, N 44°19'W, 213.78 FT TO A MONUMENT ON THE SOUTH R/W LINE OF THE WASHINGTON-CANONSBURG STREET RAILWAY; THENCE ALONG SAID R/W LINE N 60°34'E, 362.06 FT; THENCE S 21°58'E, 28.82 FT; THENCE S 27°42'E, 166.65 FT; THENCE S 43°25'E, 68.10 FT; THENCE S 65°35'E, 214.70 FT TO THE WEST LINE OF STRABANE AVENUE; THENCE ALONG STRABANE AVENUE S 39°05'W, 154.30 FT, S 30°00'W, 145.65 FT, S 21°00'W, 100.47 FT TO THE POINT OF BEGINNING.

CONTAINS 4.2 ACRES (MORE OR LESS)

PARCEL "C"

BEGINNING AT A POINT WHICH IS THE INTERSECTION OF THE EAST LINE OF STRABANE AVENUE AND THE NORTH R/W LINE OF CONRAIL; THENCE ALONG THE EAST LINE OF STRABANE AVENUE N 5°00'E, 195.99 FT, N 21°00'E, 91.70 FT, N 30°00'E, 139.33 FT N 39°05'E, 168.08 FT TO CHARTIERS CREEK; THENCE S 37°24'13"E, 91.17 FT; THENCE S29°38'31"E, 169.71 FT, THENCE S 10°58'17"E, 107.79 FT, THENCE S 19°15'24"E, 127.23 FT TO A POINT ON THE NORTH R/W LINE OF CONRAIL; THENCE ALONG SAID R/W LINE S 78°31'W, 436.09 FT TO THE POINT OF BEGINNING.

CONTAINS 3.1 ACRES (MORE OR LESS)

Prepared For

United States Department of Energy

SITE DESCRIPTION & OWNERSHIPS

Inactive Mill Tailing Sites

CANONSBURG, PENNSYLVANIA

6-15-79

BILLING CODE 6450-01-C

Appendix B—Priorities for sites and Locations

The Secretary requested the Environmental Protection Agency's (EPA) advice on the proposed establishment of priorities for the 22 sites at locations referenced in P.L. 95–604. EPA has viewed the suggested DOE priority listing as being reasonable and acceptable at the present time for initiating remedial action. The site locations and respective priorities are as follows:

Site Locations and Priority

Salt Lake City, Utah; High.
Canonsburg, Pennsylvania; High.
Durango, Colorado; High.
Shiprock, New Mexico; High.
Grand Junction, Colorado; High.
Riverton, Wyoming; High
Gunnison, Colorado; High.
Old Rifle, Colorado; High.
New Rifle, Colorado; High.
Mexican Hat, Utah; Medium.
Lakeview, Oregon; Medium.
Falls City, Texas; Medium.
Tuba City, Arizona; Medium.
Naturita, Colorado; Medium.
Ambrosia Lake, New Mexico; Medium.
Green River, Utah; Low.
Slick Rock (NC), Colorado; Low.
Slick Rock (UCC), Colorado; Low.
Maybell, Colorado; Low.
Monument Valley, Arizona; Low
Lowman, Idaho; Low
Converse County, Wyoming (Spook Site); Low.

[FR Doc. 79-26788 Filed 9-3-79; 8:45 am]
BILLING CODE 6450-01-M